



















Uurrooster - Horaire

 km + km - 39 41 43
 km/h km/h km/h

 km + km - 39 41 43
 km/h km/h km/h

West-Vlaanderen	km +	km -	39 km/h	41 km/h	43 km/h
Ieper					
Ieper					
 Officieuze Start	-7.7		10:35	10:35	10:35
Sint-Jan	-5.6		10:41	10:42	10:42
Langemark-Poelkapelle					
Sint-Juliaan	-2.9		10:46	10:46	10:46
 Officiële Start	0.0	184.2	10:50	10:50	10:50
Zonnebeke					
Passendale	2.7	181.5	10:54	10:54	10:54
Staden					
Westrozebeke	8.4	175.8	11:03	11:02	11:02
Langemark-Poelkapelle					
Poelkapelle	12.5	171.7	11:09	11:08	11:07
Langemark	15.7	168.5	11:14	11:13	11:12
Bikschote	21.2	163.0	11:23	11:21	11:19
Houthulst					
Merkem	24.1	160.1	11:27	11:25	11:24
Lo-Reninge					
Noordschote	28.6	155.6	11:34	11:32	11:30
Reninge					
Noordschote					
Reninge	30.9	153.3	11:38	11:35	11:33
Vleteren					
Oostvleteren	34.1	150.1	11:42	11:40	11:38
Alveringem					
Hoogstade	38.1	146.1	11:49	11:46	11:43
Lo-Reninge					
Pollinkhove	38.4	145.8	11:49	11:46	11:44
Alveringem					
Hoogstade	40.1	144.1	11:52	11:49	11:46
Lo-Reninge					
Pollinkhove	40.5	143.7	11:52	11:49	11:46
Alveringem					
Hoogstade	41.0	143.2	11:53	11:50	11:47
Sint-Rijkers	42.4	141.8	11:55	11:52	11:49
Veurne					
Vinkem	45.9	138.3	12:01	11:57	11:54
Steenkerke	48.0	136.2	12:04	12:00	11:57
Veurne	50.7	133.5	12:08	12:04	12:01
Veurne	50.9	133.3	12:08	12:05	12:01
De Panne					
Adinkerke	54.1	130.1	12:13	12:09	12:05
Veurne					
De Moeren	59.1	125.1	12:21	12:16	12:12
Houtem	62.6	121.6	12:26	12:22	12:17
Vinkem	67.5	116.7	12:34	12:29	12:24
Alveringem					
Izenberge	69.7	114.5	12:37	12:32	12:27
Leisele	72.7	111.5	12:42	12:36	12:31
Beveren	74.2	110.0	12:44	12:39	12:34
Stavele	77.2	107.0	12:49	12:43	12:38
Poperinge					
Krombeke	80.5	103.7	12:54	12:48	12:42
Alveringem					
Stavele	81.8	102.4	12:56	12:50	12:44
Poperinge					
Roesbrugge	83.1	101.1	12:58	12:52	12:46
Proven	86.6	97.6	13:03	12:57	12:51

Watou	92.4	91.8	13:12	13:05	12:59
 Hillie 1: Den Appel	96.7	87.5	13:19	13:11	13:05
Abele	99.3	84.9	13:23	13:15	13:09
Poperinge	103.1	81.1	13:29	13:21	13:14
Heuvelland					
Westouter	105.6	78.6	13:32	13:24	13:17
 Helling / Côte 1: Baneberg	110.8	73.4	13:40	13:32	13:25
De Klijte	112.3	71.9	13:43	13:34	13:27
Kemmel	115.4	68.8	13:48	13:39	13:31
 Hillie 2: De Pingelaar	115.9	68.3	13:48	13:40	13:32
 Helling / Côte 2: Kemmelberg (Belvédère)	118.8	65.4	13:53	13:44	13:36
 Helling / Côte 3: Monteberg	122.7	61.5	13:59	13:50	13:41
Wulvergem	125.1	59.1	14:02	13:53	13:45
 Hillie3: Kraaiberg	128.2	56.0	14:07	13:58	13:49
Mesen	129.3	54.9	14:09	13:59	13:50
 Hillie 4: Mesenberg	129.5	54.7	14:09	13:59	13:51
 Bevoorrading	129.5	54.7	14:09	14:00	13:51
Province du Hainaut					
	133.0	51.2	14:15	14:05	13:55
Comines-Warneton	132.9	51.3	14:15	14:05	13:55
 Hillie 5: Rosenbergstraat	136.9	47.3	14:21	14:10	14:01
Province West-Vlaanderen					
Heuvelland					
	138.9	45.3	14:24	14:13	14:04
 Hillie 6: De Trompe	138.9	45.3	14:24	14:13	14:04
Nieuwkerke	138.9	45.3	14:24	14:13	14:04
Dranouter	142.1	42.1	14:29	14:18	14:08
Loker	144.9	39.3	14:33	14:22	14:12
Westouter	147.2	37.0	14:36	14:25	14:15
 Helling / Côte 4: Baneberg	150.8	33.4	14:42	14:31	14:20
De Klijte	152.3	31.9	14:44	14:33	14:23
Kemmel	155.4	28.8	14:49	14:37	14:27
 Hillie 7: De Pingelaar	155.9	28.3	14:50	14:38	14:27
 Helling / Côte 5: Kemmelberg (Belvédère)	158.8	25.4	14:54	14:42	14:31
 Helling / Côte 6: Monteberg	162.7	21.5	15:00	14:48	14:37
Ieper					
Voormezele	168.3	15.9	15:09	14:56	14:45
 Collect Zone					
 Palingbeek	175.1	9.1	15:19	15:06	14:54
Hollebeke	175.9	8.3	15:21	15:07	14:55
Zillebeke	177.7	6.5	15:23	15:10	14:58
Ieper					
	181.4	2.8	15:29	15:15	15:03
 Aankomst - Arrivee	184.2	0.0	15:33	15:20	15:07